


Carnet de bord de
l'Aventurier
Heritage – history



Castle of Jumilhac

Jumilhac le Grand



this booklet belongs to :

.....
.....

The walk begins in front of the Tourist Office !




Watch out for cars and other motor vehicles



Before we start, we present you

« *Pépito* »,

he will guide you throughout your tour. Have fun.



The circuit map is on page 19



During the course, you will find this statuette.

Where is it ?

.....

Welcome to Jumilhac le Grand

This booklet is offered to you by the Tourist Information Office of the Community of Périgord-Limousin municipalities. You will find many games that will allow you to better know the town while having fun.

Discovery tour :

- 
-  - Place du château
 -  - Rue du Dr Garrigues
 -  - Rue St Georges
 -  - Place des Tilluls
 -  - Rue des Félibres
 -  - Boulevard Darnet
 -  - Boulevard du Général de Gaulle
 -  - Place du Château
 -  - rue de l'Eglise
 -  - Place du Château



Jumilhac is a village located on the north-east of the Dordogne department, adjoining that of Haute-Vienne and part of the Périgord-Limousin Regional Natural Park. It is a place where heritage, hills and rivers mix.

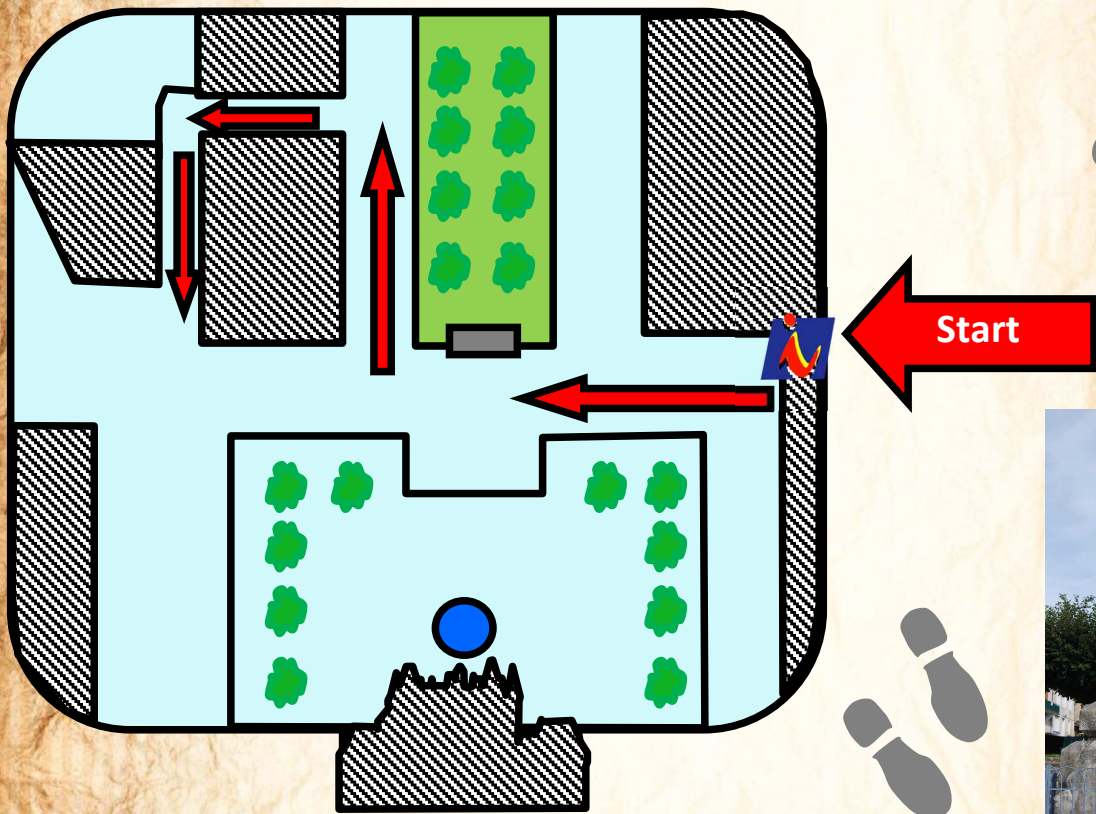
Welcome to Jumilhac-le-Grand.

This town, the first traces of which date back to around 5 000 years BC, extracted gold until 2002.


Rich in heritage with its crosses, fountains, dovecote, Jumilhac is known for its 12th century feudal castle classified as a Historic Monument, altered during the Renaissance and in the 17th century.

This castle is unique in France with its apexes with lordly and alchemical allegories.

Follow the arrows below to find your way.
Head to the war memorial.



How many wars can you count on this monument ?






Take the street Dr Garigue, continue the street and turn left rue St Georges.

In the middle of this street, you pass in front of the St Georges fountain.

Draw it.




Find and note, below the number entered when you activated the pump.



Short story


Saint Georges is a Christian martyr of the 5th century, known to have killed a dragon. The dragon is also a symbol of underground energy networks...and that of water.





Continue your path.

On a shutter of the next house on the right are two playing card symbols. Find them and circle them below.



Go down the street and go to the convenience store, look at the house on the left.

On this house are two modillions.

The first is opposite.

The second represents :




A lady who hides her eyes

A lady who is pulling out her tongue

A lady who is covering her ears

Tick the right answer.



Turn right on rue des Félibres, pass the resistance square and go to the house with the date 1810 on its lintel.



Draw the door lock.




Note below all the dates you will find in this street.

A large, empty rectangular box with a light purple fill, intended for writing down dates found in the street. It is positioned below the text box and the rock character.

Go to n°16.
What objects adorn the front door?

A smaller, empty rectangular box with a light purple fill, intended for writing about objects that adorn the front door. It is positioned below the text box and the rock character.


Carry on down the road, you will get to a perpendicular road : Boulevard Darnet. The house opposite you was the old police station. Turn left.



Go down Boulevard Darnet. When you get to the sign posts, not far from there, on the ground, are two cast iron plates: one for wastewater and one for rainwater.



There is another playing card symbol on these plates. Draw it



Turn left, Boulevard du Général de Gaulle.






It's your turn, find the words representing the village in the grid.


G	Y	C	H	A	T	E	A	U	L	B	G	P	O
A	H	U	P	I	G	E	O	N	N	I	E	R	U
L	U	R	O	U	C	H	I	L	L	O	U	E	B
E	O	D	G	F	O	N	T	A	I	N	E	C	V
R	E	P	T	O	P	M	I	A	M	P	Z	O	O
I	G	A	U	U	E	F	G	B	D	U	O	L	I
E	L	S	M	I	R	V	N	T	O	I	R	E	E
D	I	C	U	C	I	D	L	S	M	T	O	A	R
E	S	G	L	C	G	B	M	A	D	S	N	Q	O
L	E	U	U	P	O	N	A	V	O	M	I	S	M
O	N	I	S	L	R	F	E	L	I	B	R	E	A
R	O	P	U	S	D	Z	Z	Z	A	B	T	P	I
A	N	C	H	A	L	U	S	S	E	T	O	U	N
E	U	G	E	N	E	L	E	R	O	Y	L	U	E

- CHALUSSET
- CHÂTEAU
- ECOLE
- EGLISE
- EUGENE LE ROY
- FELIBRES
- FONTAINE
- GALERIE DE L OR
- PERIGORD
- PIGEONNIER
- PUITS
- ROUCHILLOU
- TUMULUS
- VOIE ROMAINE





Carry on your path.
Enjoy the view of the castle and the valley.







when you get to the house n°22, if you stop and listen, you can hear the river: the Isle. A still active construction is on this river. Solve this puzzle to find it.



100 t'



dr'



t' K




Answer :

In this valley grow different species of trees including oak and chestnut.
Help Pepito to find out which leaves go with which fruit by connecting them.



Chestnut




Oak



A low wall runs along the road and separates it from the valley. Several shrubs and fruit trees grow in the gardens below.
What is the name opposite?

Answer :



Remedy from grandmothers.

The milky juice secreted by this fruit tree contains a powerful enzyme that is used to remove warts.



Soon on your way, you will see a lintel dating from 1824.

Renote the 'disappeared' inscriptions in the boxes below.



When you get to the stop sign, look on your left, you can see this sign.

This is not a witches cooking pot, it is a cooking pot used in the process of blanching chestnuts.

In this pot you will find a utensil formed by two rods made of wood, assembled in their center and notched in their ends.

This object is used to take off the second skin of the chestnuts.


What is this object called?

A little clue: it's the name of the restaurant.




Answer :

Find the way to château of Jumilhac to find Pépito.



When going towards the castle, go near the fountain.
Who is it dedicated to ?




Answer :

Jumilhac castle is known for its ridge tiles that adorn the roofs.


Some representing characters, others animals.

Two stars are represented.

Who are they?




Answer :



the castle is classified Historic Monument (MH).
Which one of these labyrinths is on the MH logo?




A



B



C



D

Answer :

Go along the castle by your right until the end. Before turning right, look for the terminal underneath that is on the wall.

There is another one on the church wall.

Find these terminals and note their altitude.





Go around the church to get to the main door.

On the front of the model below, note the locations of these two sundials.


Be careful, they are not easy to see.



Note the date of the cross opposite.



How many of these fantastique animals spit leaves and flowers?





Go back on your steps.

When you get to the end of the church,
you will be able to see this building.

What do you think it is?



A hive

A dovecote

A lighthouse

Tick the right answer.



Turn left, go up the road to get to the
Tourist Office

On your way you will notice this small hut
which is nothing but a weighbridge.
It was used to weigh vehicles loaded with
hay, cattle, grain ..



The big house perpendicular to the Tourist
Office is a house where the author of Jacquou
le Croquant, Eugène Le Roy stayed in.
Find the commemorative plaque and note
below, his first name and last name in Occitan.



Find the definitions by putting the right letter in the circles.



A



Modillon

Element of architecture in stone or in carved wood, which is used to support a cornice, a balcony or an eaves.



B



Sundial

Measuring instrument used to indicate the time by means of the sun's shadow position on the dial, using a style.



C



IGN General Leveling Post.

Element where the altitude of the place is materialized and constitutes a network of altimetric landmarks scattered over the territory




D



Bell tower

Architectural element based at the top of the church, which houses one or more bells.



E



Finial

Roof ornament, placed on the ridge of the roof, used to cover the structural punch.

Put on the map the letters corresponding to the buildings in the photos.



A

B



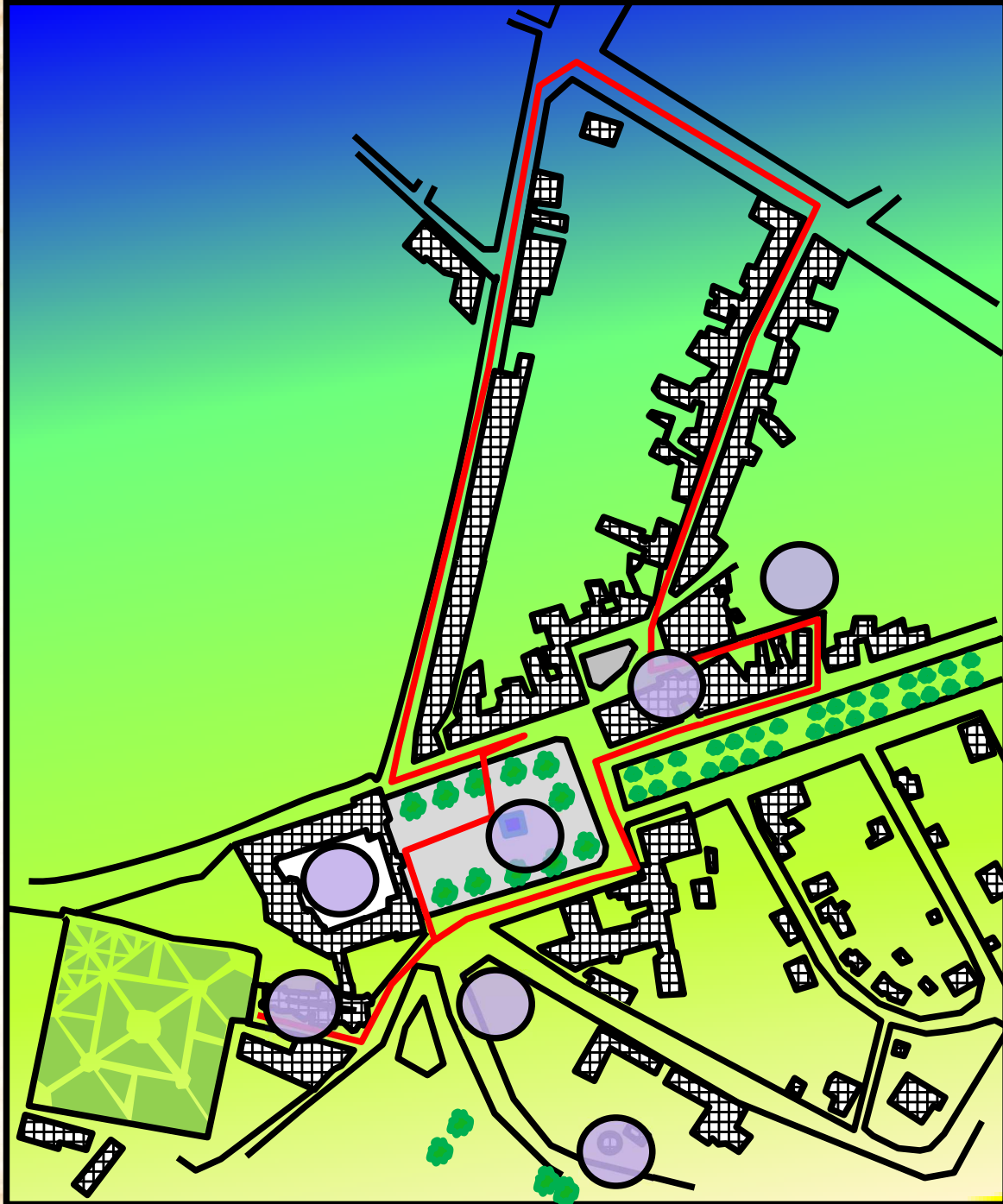
C



D



E




G

F



See you soon!
For new adventures
in territory!



Other booklets

- | Corgnac sur l'Isle
- | La coquille
- | Miallet
- | Négrondes
- | Saint Front d'Alemps
- | Saint Jory de Chalais
- | Saint Paul la Roche
- | Saint Priest les Fougères
- | Thiviers

Do not throw in the street

Bureau d'Information
Touristique de Thiviers
Tél.: 05.53.55.12.50

Bureau d'Information
Touristique
de St Jean de Côte
Tél.: 05 53 62 14 15

Bureau d'Information
Touristique
de Jumilhac le Grand
Tél.: 05.53.52.55.43

